

## NEW SIDEWALKS for SOUTH KIHEI ROAD

We created this paper to document critically needed sidewalks in central Kihei as the result of a meeting with Rowen Dagdag-Andaya and Nolly Yagin on January 21, 2016. They agreed that sidewalks are needed and requested that we look at and identify specific areas for new sidewalks along South Kihei Road. This paper includes bike paths as well, since it makes sense to build them at the same time as working on adjacent sidewalks.



### INDEX

1. Overall Map
2. Map 1 - Pi'ikea Avenue to Nohokai St.
3. Map 2 - Nohokai St. to Waipuilani St.
4. Map 3 - Waipuilani St to Ho'onani St.
5. Map 4 - Ho'onani St. to Kulanihakoi St.
6. Schedule of New Sidewalks
7. Schedule of New Crosswalks and New Pedestrian Warning Lights

SOUTH KIHEI ROAD SIDEWALKS  
TITLE PAGE  
AND INDEX  
MAY 1, 2016



MAP 1  
PI'IKEA TO  
NOHOKAI

MAP 2  
NOHOKAI TO  
WAIPUILANI

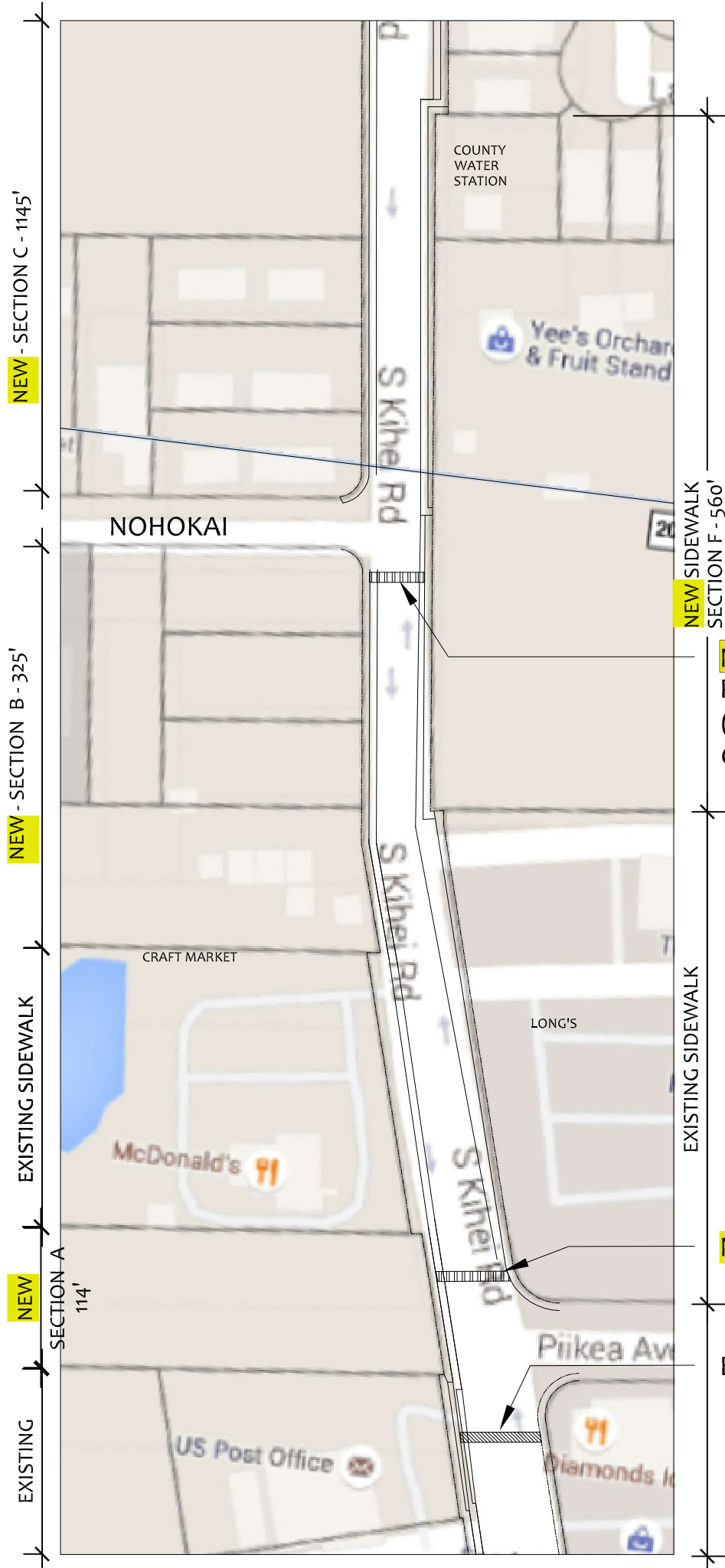
MAP 3  
WAIPUILANI TO  
HO'ONANI

MAP 4  
HO'ONANI TO  
KULANIHAKOI

USING MAUI  
COUNTY TMK  
MAPS  
AS BACKGROUND,  
FROM PI'IKEA  
AVENUE  
NORTH TO  
KULANIHAKOI

SOUTH KIEHI ROAD SIDEWALKS  
OVERALL VIEW  
MAPS 1 TO 4  
MAY 1, 2016





NEW - SECTION C - 1145'

NEW - SECTION B - 325'

EXISTING SIDEWALK

NEW SECTION A 114'

EXISTING

COUNTY WATER STATION

Yee's Orchard & Fruit Stand

NOHOKAI

S Kihei Rd

NEW SIDEWALK SECTION F - 560'

**NEW** CROSSWALK & FLASHING PEDESTRIAN LIGHT (POOR VISIBILITY BECAUSE OF CURVE IN ROADWAY)

CRAFT MARKET

McDonald's

LONG'S

EXISTING SIDEWALK

**NEW** CROSSWALK

S Kihei Rd


Piikea Ave

EXISTING CROSSWALK

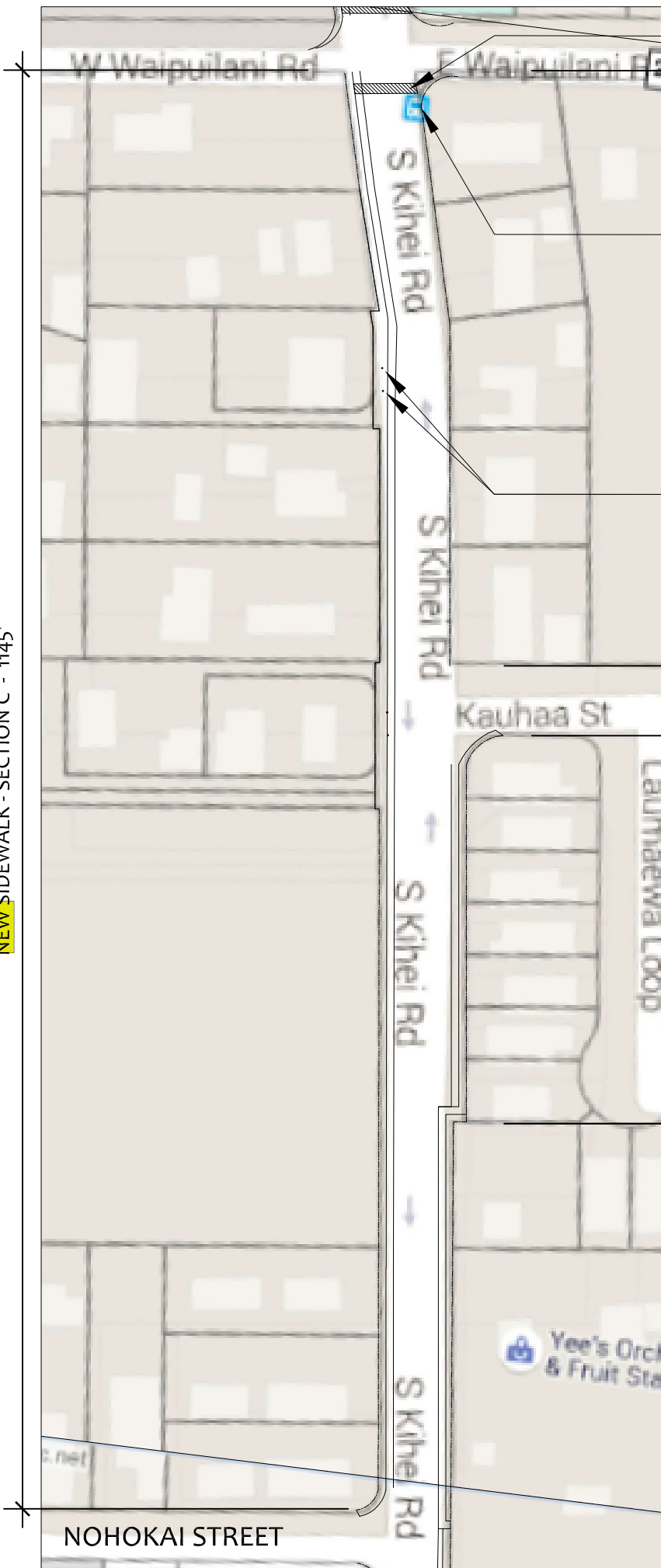
US Post Office

Diamonds

SOUTH KIHAI ROAD SIDEWALKS  
 PI'IKEA TO NOHOKAI  
 MAP 1  
 MAY 1, 2016



NEW SIDEWALK - SECTION C - 1145'



EXISTING SOUTH CROSSWALK,  
ADD FLASHING PEDESTRIAN LIGHTS

EXISTING BUS STOP, NO SHELTER

NO SIDEWALK

LIMITED CLEARANCE IN THIS SECTION, SO NO SIDEWALK PLANNED FOR MAUKA SIDE

EXISTING POWER POLES WITHIN NEW SIDEWALK AREA


EXISTING SIDEWALK

NEW SIDEWALK

SECTION F - 560'

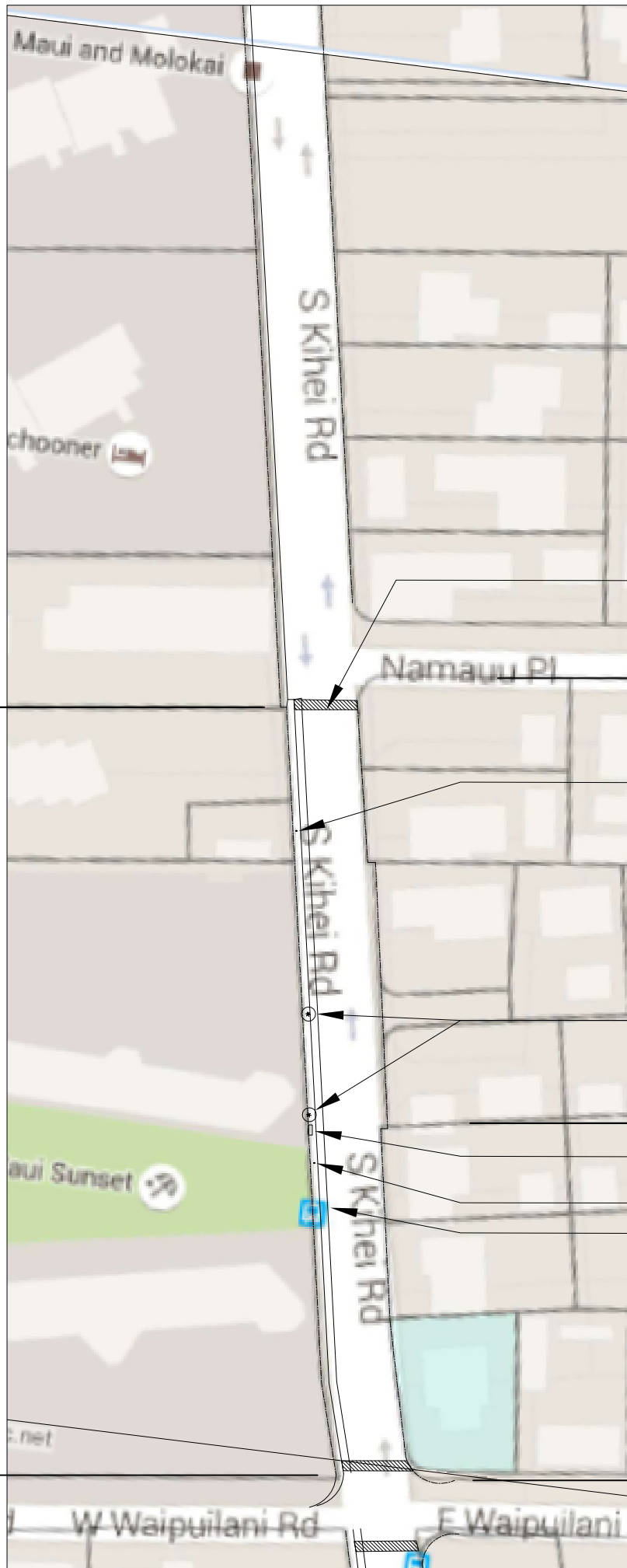
NOHOKAI STREET

SOUTH KIHAI ROAD SIDEWALKS  
 NOHOKAI TO WAIPUILANI  
 MAP 2  
 MAY 1, 2016



EXISTING SIDEWALK, NO BIKE LANE

NEW SIDEWALK - SECTION D - 614'



LIMITED CLEARANCE IN THIS SECTION, SO NO SIDEWALK PLANNED FOR MAUKA SIDE

EXISTING CROSSWALK


EXISTING HYDRANT WITHIN SIDEWALK AREA

REMOVE EXISTING ROYAL POINCIANA TREES IN SIDEWALK AREA

EXISTING BUS STOP, NO SHELTER

EXISTING HYDRANT  
MOVE BUS STOP SIGN NORTH OF HYDRANT, WHERE BUS ACTUALLY STOPS

SOUTH KIHAI ROAD SIDEWALKS  
 WAIPUILANI TO HO'ONANI  
 MAP 3  
 MAY 1, 2016



NEW SIDEWALK - SECTION E - 926'

EXISTING SIDEWALK  
NO BIKE LANE



EXISTING CROSSWALK,  
**ADD** FLASHING PEDESTRIAN SIGNAL

EXISTING BUS STOPS WITH  
SHELTERS


EXISTING SIDEWALK

**NEW** CROSSWALK WITH FLASHING  
SIGNAL

REMOVE COCONUT PALM

NO SIDEWALK

SOUTH KIHAI ROAD SIDEWALKS  
HO'ONANI TO KULANIHAKOI  
MAP 4  
MAY 1, 2016





NEW CROSSWALKS & FLASHING PEDESTRIAN LIGHTS - SOUTH KIHEI ROAD FROM PI'ILANI TO KULANIHAKOI

NEW Crosswalk            Location

1	Pi'ikea – North
2	Nohokai -South
3	At gulch between Waiapo & Ho'onani

NEW Flashing Pedestrian  
Lights                    Location

1	Nohokai -South
2	Waipuilani – Sorth
3	Namau'u -South
4	At gulch between Waiapo & Ho'onani
5	Kulanihakoi – South